

Geography – Year 3 – autumn 2 – Land Use

Vocabulary	Meaning
annotation	A note or comment added to a text or diagram.
agriculture	The science or practice of farming, including cultivation of the soil for the growing of crops.
cartographer	A person who draws or produces maps.
coastal	Of or near a coast.
feature	A distinctive attribute or aspect of something.
forestry	Planting, managing and caring for forests.
freshwater	Found in freshwater; not in the sea.
key	An explanatory list of symbols used in a map, table, etc.
landmark	An object or feature of a landscape or town that is easily seen and recognised from a distance, especially one that enables someone to establish their location.
population	All the people that live in a particular place.
rural	Relating to, or characteristic of the countryside rather than the town.
symbol	A mark or character used as a conventional representation of an object, function or process.

Skills

Identify the purpose of a sketch map.

Identify the features of a sketch map.

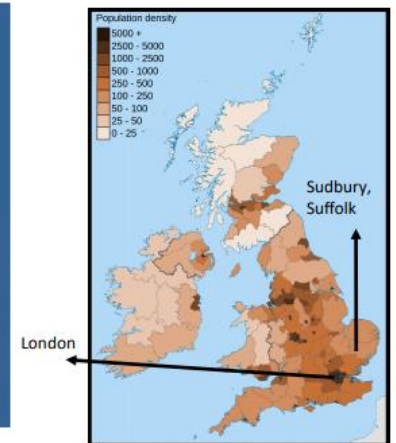
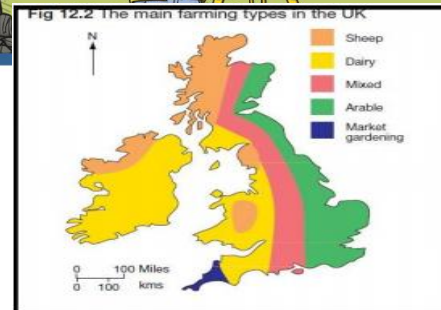

I can identify important landmarks in the local area.

I can explain the purpose of the symbols on a map.

Books



Knowledge



What I should be able to do and know now.

Knowledge

To understand key aspects of human geography including land use.

I know how to observe, measure and record the human and physical features in the local area.

I know how non-fiction books can help my learning.

I understand key aspects of human geography including land use.

Skills

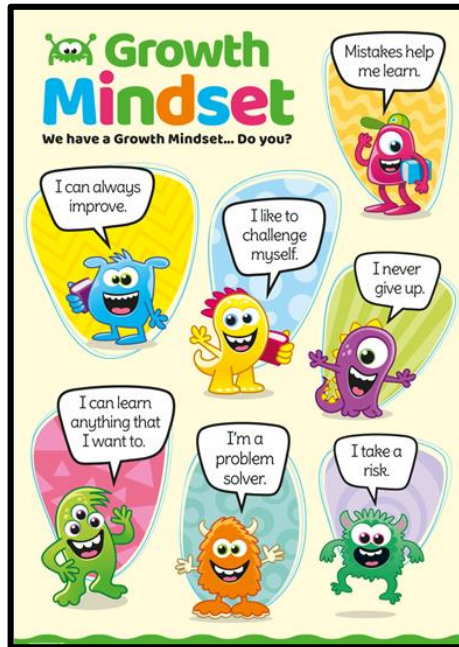
I can identify and create simple sketch maps.

I am able to use and understand a key on a map.

I can identify how land is used in different areas.

I can find our local area on a map and identify landmarks.

Growth Mindset Strategies



What I will be learning

1. How to create, explain and identify the purpose and features of a sketch map.
2. How to identify symbols on a map.
3. How to use symbol and a key to annotate a map.
4. To understand the differences between urban and rural areas and how to identify them.

What I will know and be able to do at the end of the topic.

I can draw a simple s_____ map using major landmarks.

I can identify landmarks using a K_____.

What major landmarks are in my local area?

I can annotate a map to show major landmarks.

List three uses for land in rural areas and three uses for land in urban areas.

I can identify r_____ areas and u_____ areas in the United Kingdom.

What is most land used for in the United Kingdom?

I am able to compare two maps by explaining their similarities and differences.

Why are some areas more suited to crop growing and why are some areas suited to livestock farming?